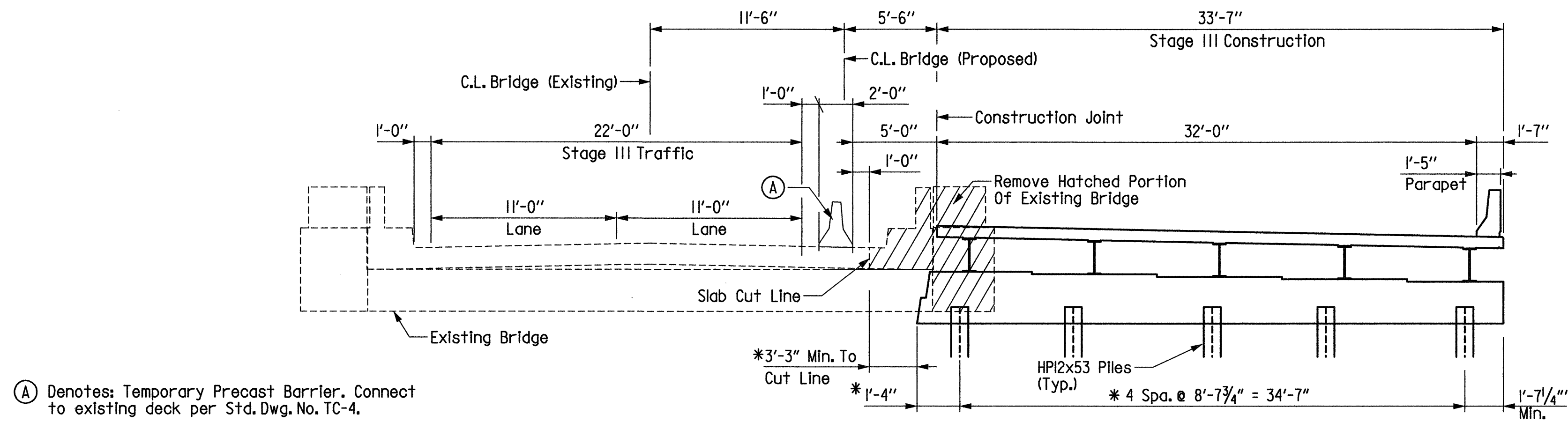


DATE REVISED	DATE FILMED	DATE REVISED	DATE FILMED	FED. ROAD DIST. NO.	STATE	FED. AID PROJ. NO.	SHEET NO.	TOTAL SHEETS
				6	ARK.			
				JOB NO.		040455	116	394
				① 07048	STAGE CONSTRUCTION			47638



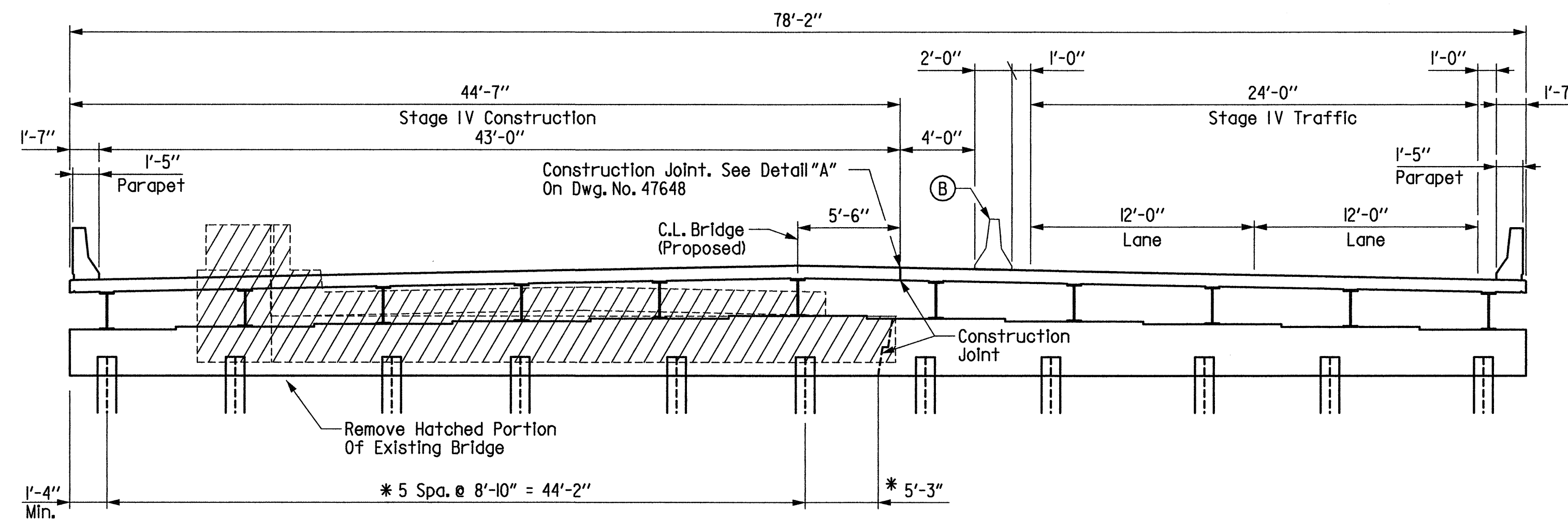
① Denotes: Temporary Precast Barrier. Connect to existing deck per Std. Dwg. No. TC-4.

* Denotes: Measured Parallel to C.L. of End Bent.

Note: Unless noted otherwise, All transverse dimensions are measured perpendicular to C.L. Bridge.

STAGE III CONSTRUCTION @ END BENT

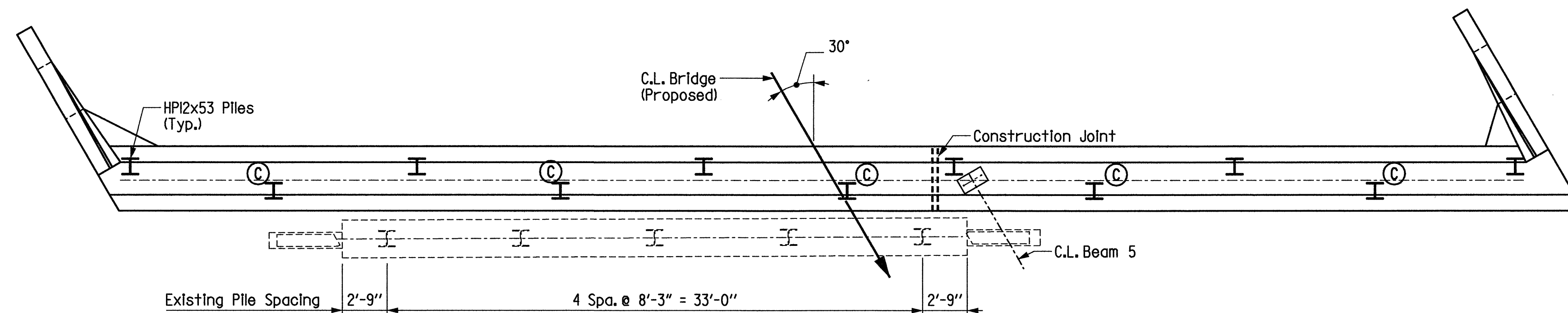
$\frac{3}{16}" = 1'-0"$
(Looking Back, Normal to Bridge)



② Denotes: Temporary Precast Barrier. Do not connect to new bridge deck.

STAGE IV CONSTRUCTION @ END BENT

$\frac{3}{16}" = 1'-0"$
(Looking Back, Normal to Bridge)



③ Denotes: Batter 4:1

PLAN VIEW @ END BENT

$\frac{3}{16}" = 1'-0"$



BRIDGE ENGINEER

ALTERNATE NO. 1
SHEET 1 OF 2
DETAILS OF STAGE CONSTRUCTION
LITTLE VACHE GRASSE CREEK
CUSTER BLVD. - HWY. 22 (GR. & MDS) (F)
SEBASTIAN COUNTY

ROUTE 22 SEC. 1
ARKANSAS STATE HIGHWAY COMMISSION
LITTLE ROCK, ARK.

DRAWN BY: JE DATE: 4-05 FILENAME: b040455il_113.dgn
CHECKED BY: LM DATE: 6-05 SCALE: AS SHOWN
DESIGNED BY: LM DATE: 4-05

BRIDGE NO. 07048

DRAWING NO. 47638